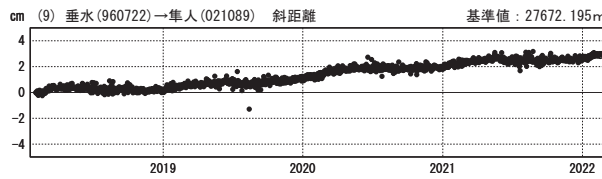
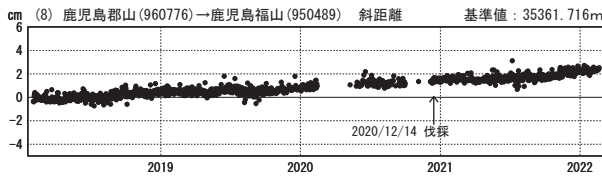
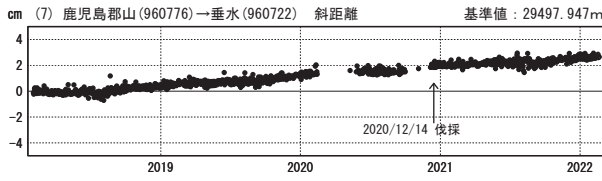
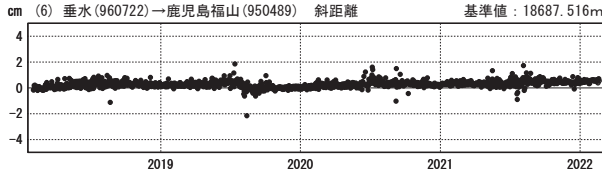
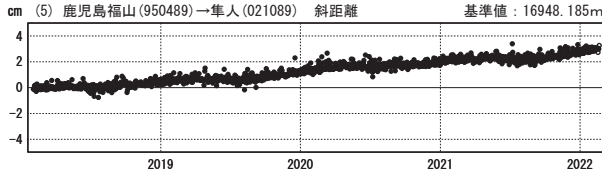


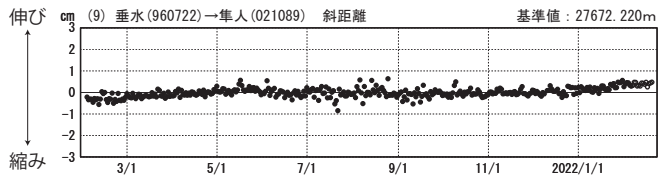
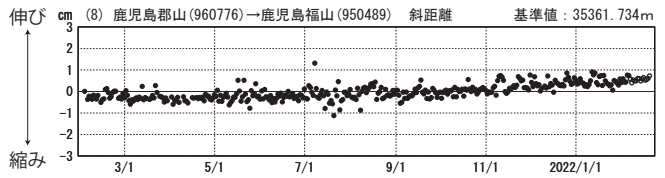
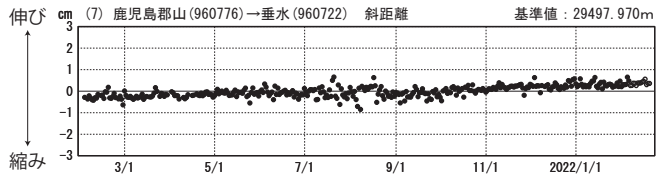
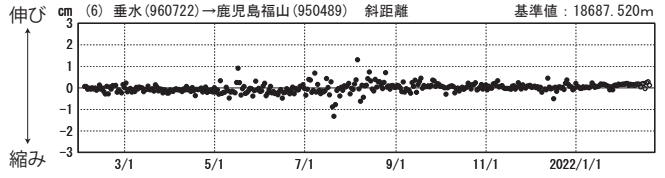
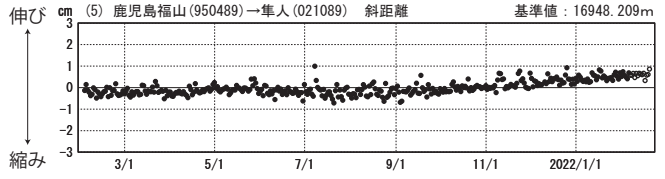
基線変化グラフ

期間：2018/02/01~2022/02/19 JST



基線変化グラフ

期間：2021/02/01~2022/02/19 JST

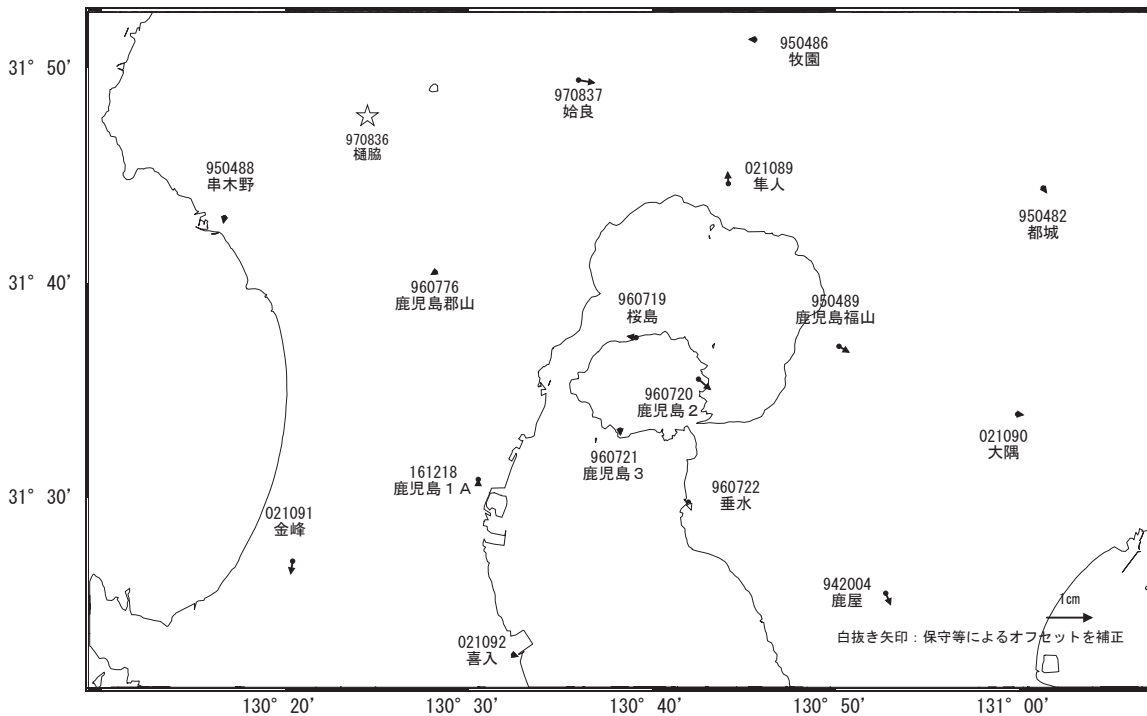


●—[F5:最終解] ○—[R5:速報解]

国土地理院

地殻変動(2021年11月~2022年2月)

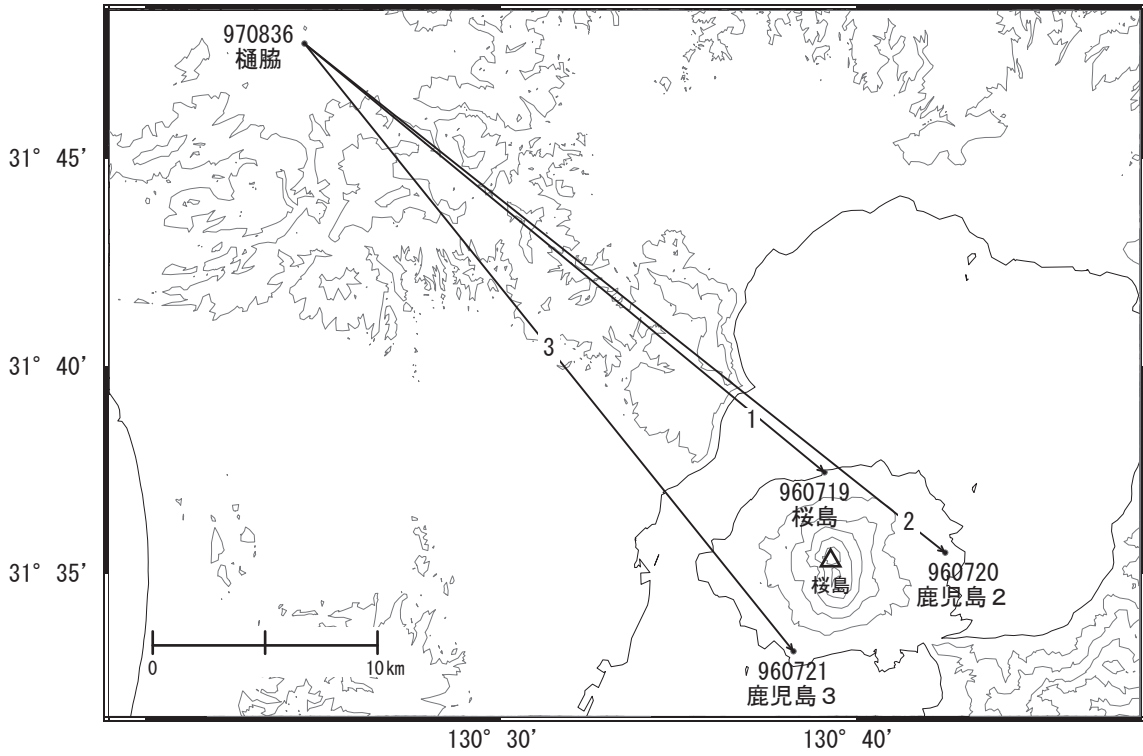
基準期間：2021/11/10~2021/11/19 [F5:最終解]
比較期間：2022/02/10~2022/02/19 [R5:速報解]



☆ 固定局：樋脇(970836)

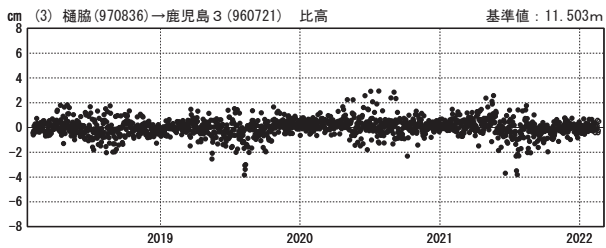
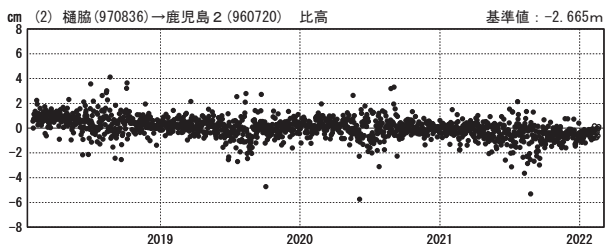
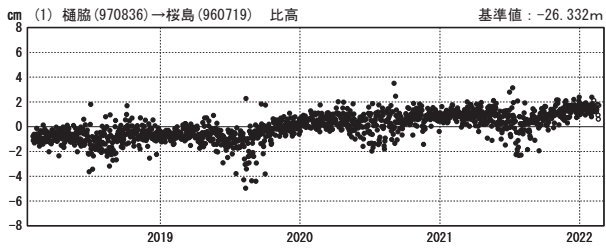
国土地理院

桜島周辺 GNSS連続観測基線図(2)



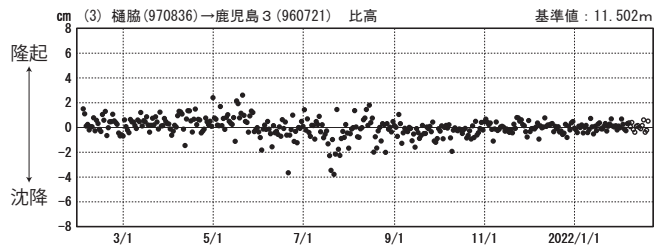
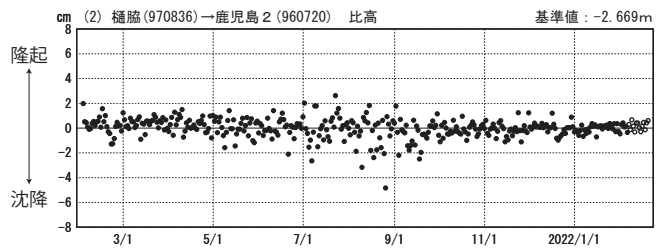
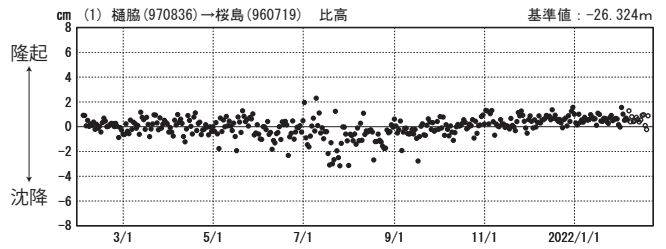
比高変化グラフ

期間：2018/02/01～2022/02/19 JST



比高変化グラフ

期間：2021/02/01～2022/02/19 JST



● [F5:最終解] ○ [R5:速報解]